


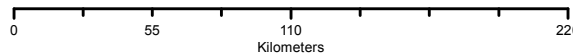



Comparison of National Contintuency Boundary and Flood Extent - Punjab



Legend

-  Flood Extent 2010
-  National Constituency
-  District Boundary



Disclaimers:
Copyrights Reserved. This map is compiled and produced by ALHASAN Systems Private Limited [www.alhasan.com] and is brought to you free of cost for informational purposes only. The product might have not been prepared for or be suitable for legal, engineering, or surveying purposes. For further details and Metadata information please call ALHASAN Systems at +92.51.486.5064/ 843.7324 or email at connect@alhasan.com.

