

DISTRICT HEALTH PROFILE KARACHI

Introduction

WHO Health Facilities Standards

WHO Standards per 10,000 population	
Beds	25
Health Facilities	2
Health workforce	23

Source: WHO

Demographic Information

Indicators	Value
Area	3,672 Sq. Km
Total population (Est 2014)	17,740,250 persons
Urban population	16,809,177
Rural population	931,073
Population density (persons per sq.km)	4,831
Sex ratio (number of males over 100 females) at birth	117

Source: estimated on the basis of 1998 census

Health Care Providers of Karachi

Staff	Number
District Health Officers	18
Lady Health Visitor (Health Care)	98
Midwives	150
No. of Lady Health Workers	3154+450
No. of Lady Health Worker's Supervisors	110
No. of Vaccinators	488 + 105 (GAVI*)
No. of Doctors (General Cadre)	2219
No. of Para-Medics	3712
No. of Specialist Doctors	213
Other Staff	1935
Specialist	11

Source: CDGK Website

Karachi Public Health Facilities

Facilities	Number
No of Health Facilities	275
No of Major Hospitals	18
Total Strength of Beds Available	2,535
Town Health Officers	18
No of EPI Centres	285

Source: CDGK Website

Karachi Public and Private Health Facilities - According to the data collected by ALHASAN Systems (Pvt) Ltd in the year 2013, the table below illustrates the total number of Health Facilities in Karachi which are 274. However the data given above by City district Government Karachi shows that the number of Health facilities in Karachi is 275 and the number of Major Hospital given is very less in comparison to the data given by AI-HASAN Systems.

Karachi Public and Private Health Facilities

Facilities	Number
Clinic	4
Dental Hospital	6

Eye Hospital	23
Hospital	226
Major Hospital	3
Blood Bank	12
Grand Total	274

Source: ALHASAN Systems (Pvt) Ltd

Health Indicators of Karachi

The table below illustrates the health indicators of Karachi

Indicators	Percentage %
Adequate Sanitation	97
Female literacy	66
Infant Mortality Rate	40
Under 5 Malnutrition	28
Ante-Natal by trained personnel	73
Delivery by skilled birth Attendant	69
Contraceptive Prevalence Rate	37
Women Aware of HIV/AIDS	67
Tetanus Toxoid	94
Pre- Natal check up	93
Institutional Delivery	86
Post - Natal check up	36

Source: PSLM 2010-2011, Health Indicators of Pakistan- Gate way Paper II (2007)

Karachi Mortality Statistic

Type of Mortality	Number of Lives
Infant Mortality rate	81/1000
Maternal Mortality	314/100,000
Under 5 Mortality Rate	101/1000

Health Budget

District health budget	2009-10	
	Allocation	Expenditure
Non-Development	1366.66	1284.66
Development	133	-
Total	1499.66	1284.66

Source: pspu.punjab.gov.pk/system/files/HFA-Karachi.pdf

Health Infographic - District Karachi

Demographics

Area **3,672**

Projected Population 2013

17,740,250

Population Density **4,831**

Male	9,394,080
Female	8,346,170
Urban Population	16,809,177
Rural Population	931,072
Districts	6
Union Councils	178

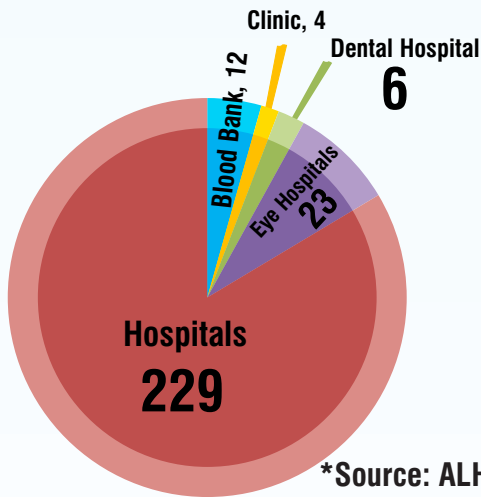
Health Indicators*

Total Health Facilities	 275
Total Strength of Beds Available	 2,535
% of Adequate Sanitation	 97
% of Female literacy	 66
% of Tetnus Toxioid-2 Coverage	 94

% of Pre-natal Checkup	 93
% of Post-natal Checkup	 36
Infant Mortality Rate	81/1000 Live Births
Under 5 Mortality Rate	101/1000 Live Births
Maternal Mortality Rate	314/100,000 Live Births




*Source: PSLM 2010-2011, Health Indicators of Pakistan- Gate way Paper II (2007)/ CDGK Website

Number of Health Facilities*

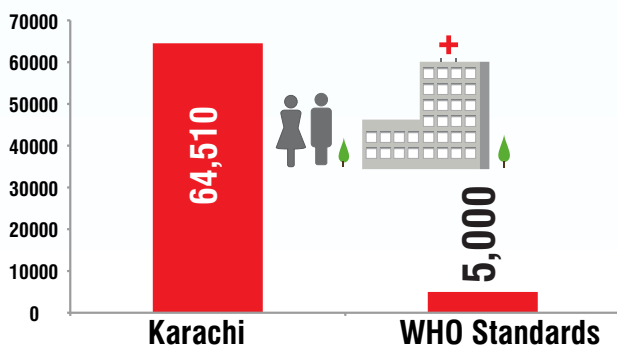


*Source: ALHASAN Systems

Health Care Providers

No. of Vaccinators	 488 + 105 (GAVI*)
No. of Midwives	 150
No. of Doctors	 2,443

Population per Health Facility



Population per Bed

